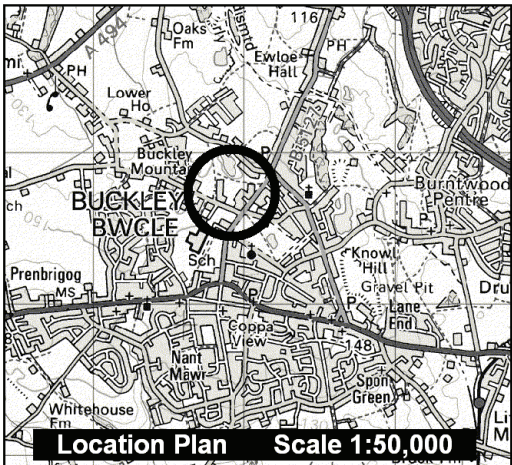




Application Site

BUCKLEY



Environment Directorate,
 Flintshire County Council, County Hall,
 Mold, Flintshire, CH7 6NF.
 Director: Mr. Carl Longland

Legend

-  Adopted Flintshire Unitary Development Plan Settlement Boundary
-  Application Site Extent

This plan is based on Ordnance Survey Material with the permission of the Controller of Her Majesty's Stationery Office. © Crown Copyright. Unauthorised reproduction infringes Crown Copyright and may lead to prosecution or civil proceedings. Licence number: 100023386. Flintshire County Council, 2014.

Map Scale 1:2500

OS Map ref SJ 2764

Planning Application **51481**